

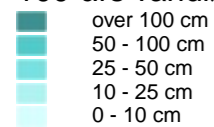
  
**Sønderborg**

Målforhold	1:10335
Dato	06-10-2023
Udskrevet af	dksnth

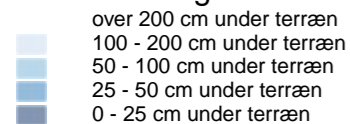
[Signaturforklaring på næste side\(r\)](#)

## Signaturforklaring

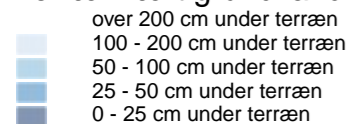
### 100-års vandløb, RCP45



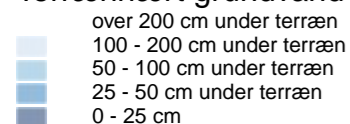
### Terrænnært grundvand 2020



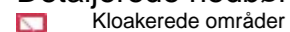
### Terrænnært grundvand 2050



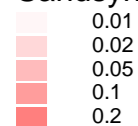
### Terrænnært grundvand 2100




### Detaljerede nedbørskort



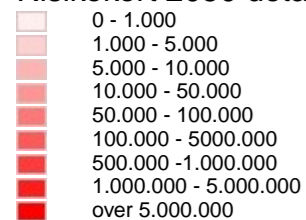
### Sandsynlighedskort 2100



### Værdikort - Campingpladser



### Risikokort 2050 detaljeret



### Matrikelkort, Røde skel (DAF)

